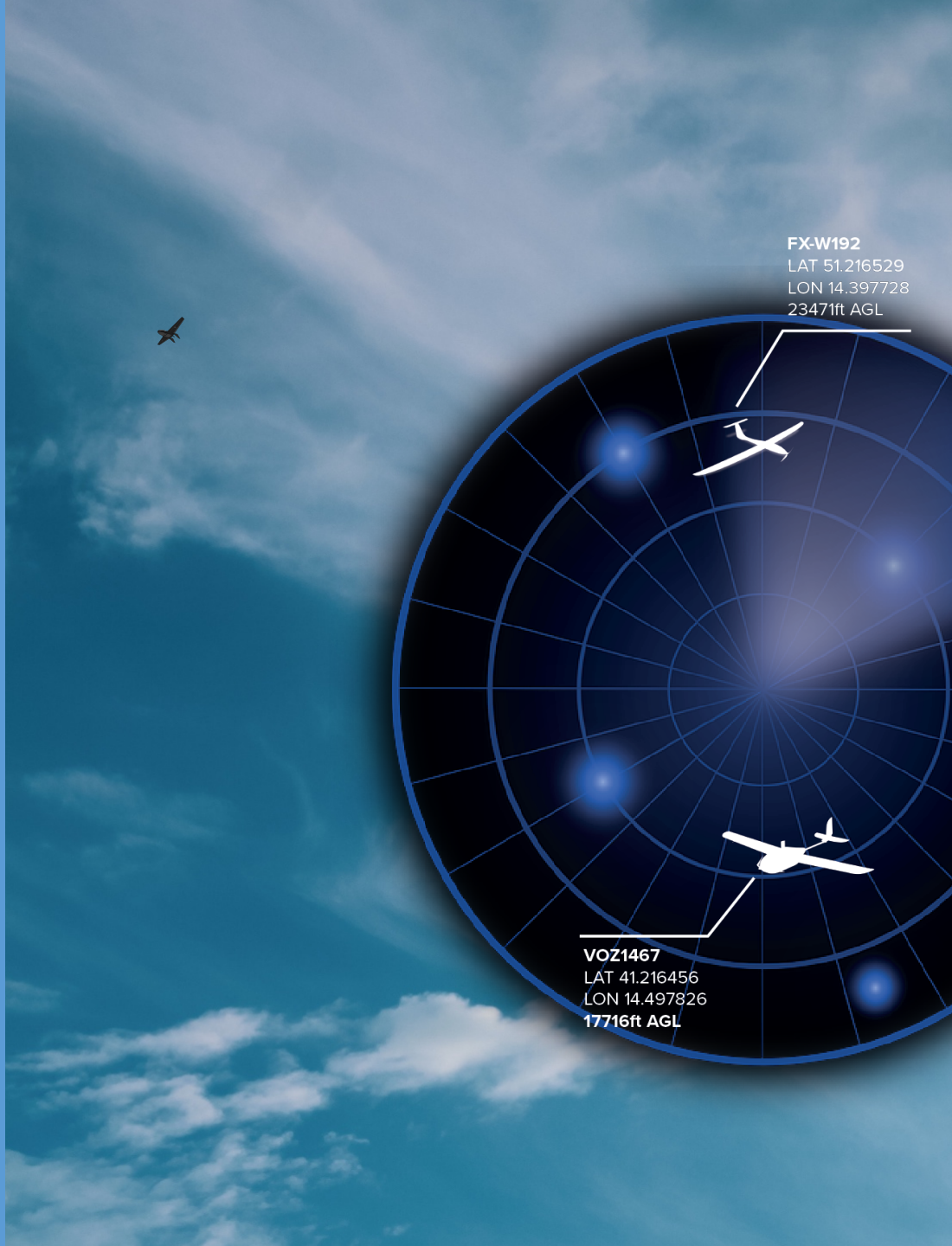





Hosted by

SESAR
JOINT UNDERTAKING





FX-W192
LAT 51.216529
LON 14.397728
23471ft AGL



VOZ1467
LAT 41.216456
LON 14.497826
17716ft AGL



Ground-based technologies for a real-time UTMS

AIRBUS


 **NTNU**



 **AVEILLANT**
A Thales company

 **UNIFLY®**











Drone Surveillance & Tracking

The screenshot displays a drone tracking application interface. On the left is a sidebar menu with the following items: Marc Coen (profile), My certificates, My logbook, Drones, Batteries, Users, Documents, Drone Operations, Logbook, Incidents, and Flightview (highlighted). The main area features a map with several drone tracks and labels. A search bar at the top left contains the text "Search for locations...". Below it, a location card shows "Zuiderpark, 3083 Rotterdam, Netherlands" with coordinates "51.881067°, 004.486999°". A detailed information panel for a drone named "Regref" is open, showing the following data:

Regref	
Nickname	Type
N/A	unmanned
Track id	Track state
N/A	COOPERATIVE
Brand	Model
N/A	N/A
Live Tracking Info	
Mode-S Code	Squawk
N/A	N/A
Ground Speed	Heading
0.00 kn	WSW
Latitude	Longitude
51.883383940387404	4.487136639120438
Altitude	
N/A	
Operation Info	

The map also shows other drone tracks with labels like "UNKNOWN A1150.0 K171.2" and "COOPERATIVE GEELS A10000.0 FL100 K147.9". A scale bar indicates 5 km. The bottom right corner shows a zoom control and a small inset map.

powered by UNIFLY



Complete Situational Awareness

The screenshot displays a software interface for drone management. On the left is a dark sidebar menu with the following items: Marc Coen (with a purple 'M' icon), My certificates, My logbook, Drones, Batteries, Users, Documents, Drone Operations, Logbook, Incidents, and Flightview (highlighted in orange). At the top of the main area is a search bar with the text "Search for locations...". Below it, a location is selected: "Zuiderpark, 3083 Rotterdam, Netherlands" with coordinates "51.881067°, 004.486999°". The main map area shows a satellite-style view of a city with several drone icons and their associated data:

- UNKNOWN A38000.0 FL380 K425.6
- UNKNOWN A600.0 K68.0
- UNKNOWN A1400.0 K107.7
- COOPERATIVE MyDrone A N/A

Orange lines and circles on the map indicate distances between drones: 9160m and 6105m. A scale bar at the bottom right shows "2 km". In the bottom right corner, there are zoom controls (+, -) and a location pin icon. The interface is powered by UNIFLY, as indicated by the logo in the bottom left.

